



Competitor Bulletin 5 December 4, 2024

5.1 Overplow

Overplow is a condition where the plow has put its blade over a ditch and what appears to be road is actually softer snow that can pull the car into the ditch. There are several areas of overplow in the transit between Gem Lake and Lassie Lake as well as through the Lassie Lake Stage.

5.2 Stage Schedule Change

Unfortunately we have had to cancel the Thunder Mountain Stage. A new schedule is attached to this bulletin. The new transit from Stage 1 to Stage 3 is also attached to this bulletin. These 3 pages replace pages 19 to 27 in the road book

5.3 Recce Schedule Change

With the cancellation of Thunder Mountain, and given the stage road conditions, a revised recce time schedule is attached. Note the delay heading into Black Forest is to avoid conflict with logging traffic.

5.4 Additional Cautions on Lassie Lake

The Following cautions should be noted in your road book and referenced for recce. Crossed arrows will be placed just before the cautions in the stage as a reminder.

3.00 Rough road for 1500 m

9.23 !! CAUTION Large Rocks on Exit of corner !!

5.5 Radio Blockers

After reviewing the road prior to the event, the radio blockers will be as follows on the stages:

Black Forest East		Gem Lake Down		Lassie Lake		Gem Lake Up	
0.85	1-11	1.46	3-11	3.02	4-11	0.48	3-94
4.12	1-31	2.94	3-21	4.73	4-17	0.58	3-93
5.80	1-40	8.40	3-61	5.55	1-22	5.03	3-61
9.60	1-62	12.81	3-93	8.19	4-31	10.60	3-21
10.12	1-65	12.87	3-94	9.04	4-35	12.11	3-11
11.01	1-70			13.84	4-55		
11.92	1-75			15.64	4-62		
12.86	1-80			20.67	4-82		
14.91	1-92			21.68	4-86		



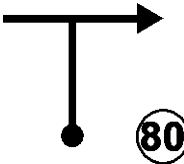



5.6 Parc Expose


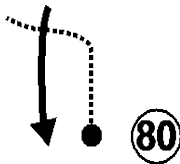



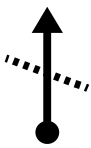
Friday's Parc Expose has been confirmed to be at Happy Valley Day Lodge from 1800 to 1930 hrs
<https://maps.app.goo.gl/pZX34NHves6QbuhU6>




Keith Morison
Clerk of the Course

	Map	Transit	Stage	Time	First Car Due
Distance to Next Refuel		26.22	31.54	30.2 L*	
MTC 0 Start to Black Forest East 1		12.92		0:20	8:20
ATC 1				0:03	8:40
SS 1 Black Forest East 1			15.77	0:14	8:43
FTC 1 Transit to Black Forest East 2		8.20		0:48	8:57
ATC 2				0:03	9:45
SS 2 Thunder Mountain			2.42	0:05	9:48
FTC 2 Transit to Black Forest East 2		13.03		0:20	9:53
ATC 3				0:03	9:45
SS 3 Black Forest East 2			15.77	0:14	9:48
FTC 3 Transit to Service 1		5.10		0:08	10:02
TC 3a Service 1 in				1:30	10:10
TC 3b Service 1 Out / Re-Seed In				0:15	11:40
RZ 1 Refuel Zone: Distance to Next Refuel		15.16	52.23	43.0 L*	
TC 3c Re-Seed Out / Transit to SS 3		2.99		0:12	11:55
ATC 4				0:03	12:07
SS 4 Gem Lake Down 1			13.42	0:15	12:10
FTC 4 Transit to Lassie Lake		4.55		0:20	12:25
ATC 5				0:03	12:45
SS 5 Lassie Lake 1			25.13	0:25	12:48
FTC 5 Transit to Gem Lake Up		4.55		0:10	13:13
ATC 6				0:03	13:23
SS 6 Gem Lake Up 1			13.68	0:15	13:26
FTC 6 Transit to Service 2		3.07		0:08	13:41
TC 6a Service 2 in				0:40	13:49
TC 6b Service 2 Out / Re-Group In				0:10	14:29
RZ 1 Refuel Zone: Distance to Next Refuel		15.16	52.23	43.0 L*	
TC 6c Re-Group Out / Transit to SS 7		2.99		0:12	14:39
ATC 7				0:03	14:51
SS 7 Gem Lake Down 2			13.42	0:15	14:54
FTC 7 Transit to Lassie Lake		4.55		0:20	15:09
ATC 8				0:03	15:29
SS 8 Lassie Lake 2			25.13	0:25	15:32
FTC 8 Transit to Gem Lake Up		4.55		0:10	15:57
Sunset 15:56 hrs					
ATC 9				0:03	16:07
SS 9 Gem Lake Up 2			13.68	0:15	16:10
FTC 9 Transit to Service 3		3.07		0:08	16:25
TC 9a Service 3 in				0:40	16:33
TC 9b Service 3 Out / Re-Group In				0:10	17:13
RZ 3 Refuel Zone: Distance to Next Refuel	71.45	19.22	52.23	44.0 L*	
TC 9c Re-Seed Out / Transit to SS 8		2.99		0:12	17:23
ATC 10				0:03	17:35
SS 10 Gem Lake Down 3			13.42	0:15	17:38
FTC 10 Transit to Lassie Lake		4.55		0:20	17:53
ATC 11				0:03	18:13
SS 11 Lassie Lake 3			25.13	0:25	18:16
FTC 11 Transit to Gem Lake Up		4.55		0:10	18:41
ATC 12				0:03	18:51
SS 12 Gem Lake Up 3			13.68	0:15	18:54
FTC 12 Transit to Finish		7.13		0:10	19:09
MTC 12 Finish					19:19
Leg 1 totals		41.38	83.77	125.15	
		33.1%	66.9%		
Leg 2 totals		34.38	104.46	138.84	
		24.8%	75.2%		
Event totals		75.76	188.23	263.99	
		28.7%	71.3%		

* Fuel consumption using CARS calculation of .25L/km on transits and .75L/km on Stage

FTC 1		Finish Stage 1		Dist (km) =		8.20	
ATC 3		Transit to Black Forest East 2		Time (h:m) =		0:45	
Distance							Dist. Rem.
#	Total	Incrm.	Tulip	Information			
1	0.00			Stop Control 49.786681, -118.994306		8.20	
2	0.03	0.03				8.17	
3	0.14	0.11		Turn Right onto Big White Rd Speed limit is 80 km/h		8.06	
4	1.26	1.12		SOR 80 km/h		6.94	
5	3.24	1.98		Bridge		4.96	
6	3.35	0.11		SOR Logging Truck Image		4.85	

FTC 1 Finish Stage 1				Dist (km) =	8.20
ATC 3 Transit to Black Forest East 2				Time (h:m) =	0:45
Distance					Dist. Rem.
#	Total	Incrm.	Tulip	Information	
7	4.23	0.88		Bear Right onto Siding Road	3.97
8	4.60	0.37		Turn Left onto Big White Road	3.60
9	5.29	0.69		Bear Left onto 201 FSR at SOR 40 km/h	2.91
10	6.48	1.19		Straight Ahead at Gravel Pit	1.72
11	6.79	0.31		Bear Left at Junction	1.41
12	6.86	0.07		Straight Ahead	1.34

FTC 1			Finish Stage 1		Dist (km) =		8.20		
ATC 3			Transit to Black Forest East 2			Time (h:m) =		0:45	
Distance									
#	Total	Incrm.	Tulip		Information			Dist. Rem.	
13	8.12	1.26			Enter Control Zone			0.08	
14	8.16	0.04			Stop at Time Control 49.799637, -119.023399			0.04	
15	8.20	0.04			Start Flag, Zero Odo 49.799934, -119.023255			0.00	

BWWR24 Recce Schedule - Revised 2024/12/04

Stage	Distance	A/speed	e/t (min)	First Car	Last Car	Conflict
Gem Lake S 1	13	35	0:22	8:15	8:35	0:34
<i>to Lassie Lake 1</i>	4	40	0:06	8:37	8:57	
Lassie Lake 1	25	35	0:42	8:43	9:03	
<i>To Gem Lake N</i>	4	40	0:06	9:26	9:46	
Gem Lake N 1	13	35	0:22	9:32	9:52	
<i>To Service prk</i>	4	60	0:04	9:54	10:14	0:05
<i>At Service Park</i>				9:58	10:18	
<i>break</i>				0:17		
<i>to Gem Lake S</i>	4	60	0:04	10:16	10:36	
Gem Lake S 2	13	40	0:19	10:20	10:40	
<i>to Lassie Lake 1</i>	4	40	0:06	10:39	10:59	0:29
Lassie Lake 2	25	40	0:37	10:45	11:05	
<i>To Gem Lake N</i>	4	40	0:06	11:23	11:43	
Gem Lake N 2	13	40	0:19	11:29	11:49	
<i>To Service prk</i>	4	60	0:04	11:48	12:08	
<i>At Service Park</i>				11:52	12:12	
<i>break</i>				0:37		
<i>To Black Forest East</i>	15	60	0:15	12:30	12:50	
Black Forest East 1	15	40	0:22	12:45	13:05	0:10
<i>to Black Forest East 2</i>	9	65	0:08	13:07	13:27	
Black Forest East 2	15	45	0:20	13:15	13:35	
<i>To Service prk</i>	5	60	0:05	13:35	13:55	

times that are boxed are section opening times and manually entered